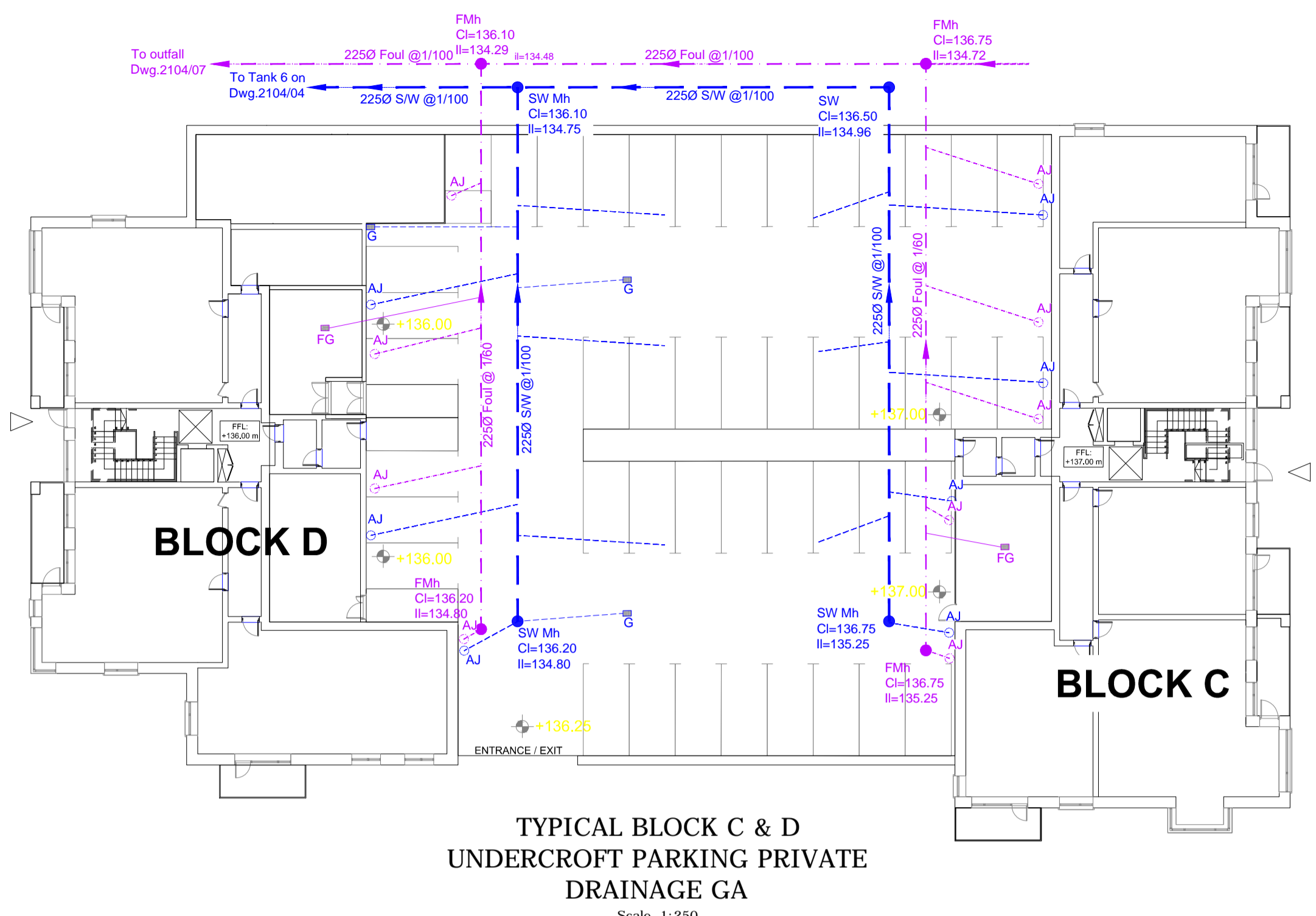
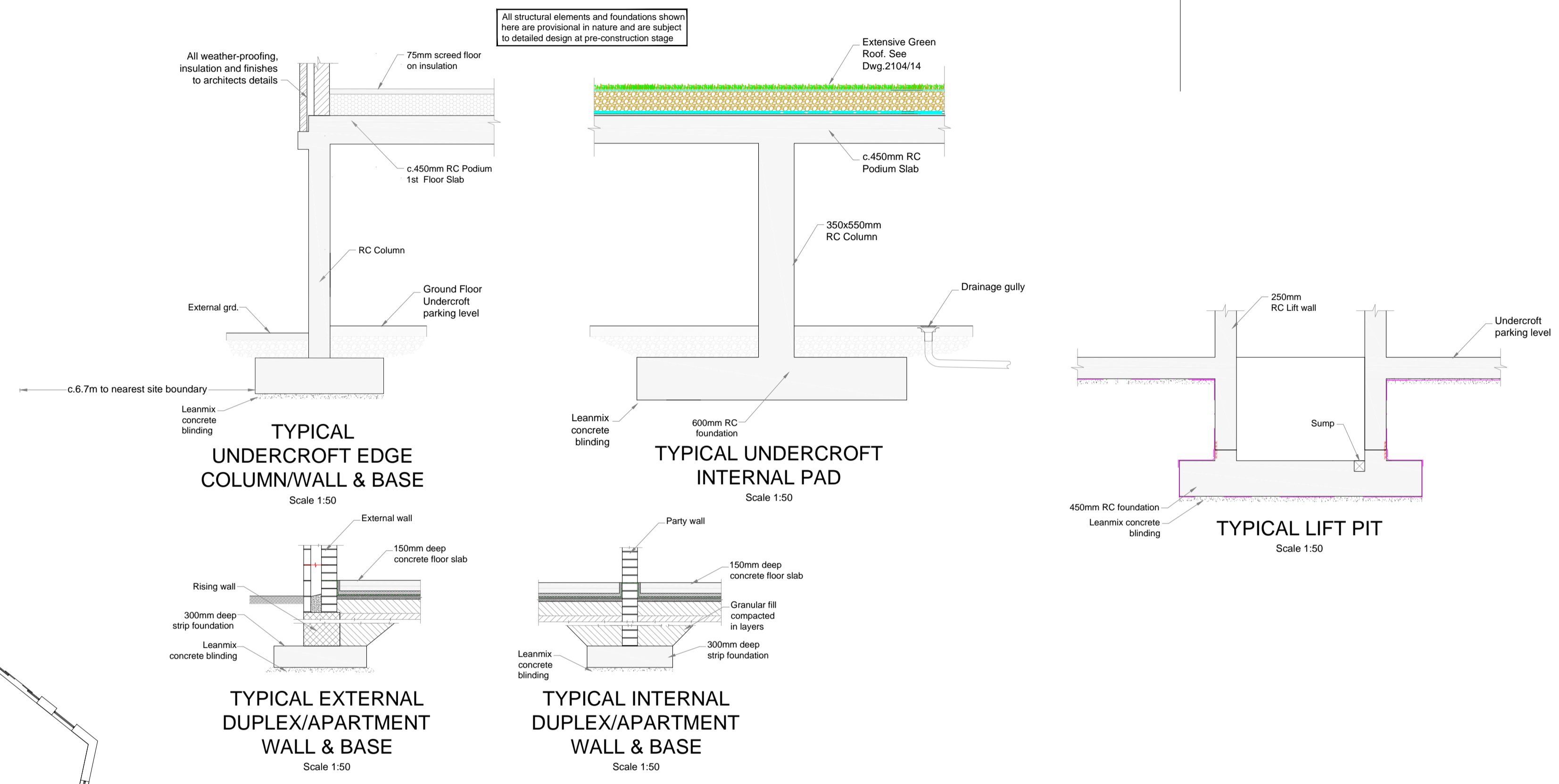


**NOTES:**

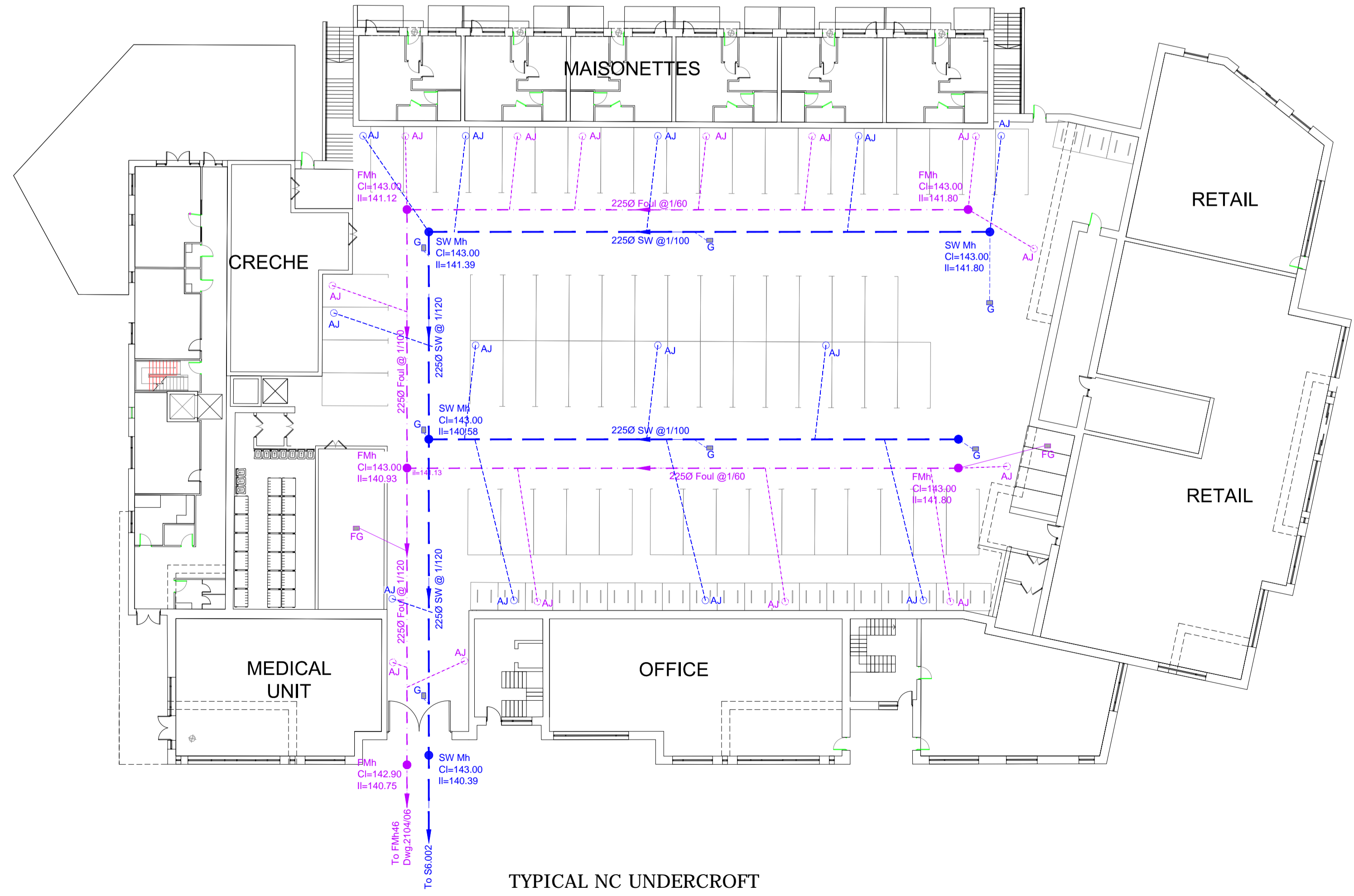
- Notes:
1. Read this drawing in conjunction with all other relevant Engineers and Architects drawings.
  2. Do not scale this drawing, use only written dimensions.
  3. Do not set out from this drawing unless specifically confirmed by the Engineers beforehand.
  4. All levels shown are to Mean Head datum (mOD).
  5. The contractor is to check all service connections before commencing any site development works.
  6. The Engineer is to be informed of discrepancies that may arise before the contractor commences any site development works, if in doubt - ask!
  7. Refer to individual SW & Foul drainage sheets (No.'s 2104/03-07) for greater detail of general arrangements at 1:500 scale.



**TYPICAL BLOCK C & D UNDERCROFT PARKING PRIVATE DRAINAGE GA**  
Scale 1:250



**THIS IS A PLANNING DRAWING ONLY  
ALL STRUCTURAL ELEMENTS ARE PROVISIONAL  
AND ARE SUBJECT TO DETAILED DESIGN AT  
PRE-CONSTRUCTION STAGE**



**TYPICAL NC UNDERCROFT PARKING PRIVATE DRAINAGE GA**  
Scale 1:250

REV	DATE	DESCRIPTION
<p><b>ROGER MULLARKEY &amp; ASSOCIATES</b> Consulting Structural and Civil Engineers</p> <p>Duncreevan, Kilcock, Co.Kildare Tel: +353 1 610 3755 Mob: +353 87 232 4917 E-mail: info@rmullarkey.ie www.rmullarkey.ie</p>		
<p>Project <b>KILTERNAN VILLAGE SHD</b></p>		
<p>Drawing Title <b>Undercroft Drainage &amp; Typical Foundations</b></p>		<p>Architect <b>MCORM Architects</b></p>
Date	Drawn By	Scales
May'22	RM	1:1000 @A1
Dwg.No.	Stage	Rev
2104/19	PLANNING	